



Wilsonville
Pathfinder

Memorial Park
Summer 2020



WILSONVILLE
PARKS & RECREATION

Welcome to the Wilsonville Pathfinder Program

As you begin on your summer pathfinder adventure there are a few tips and tricks you should know about:

- * Completing the map on page 2 before you set out may help you
- * The ■ on the map probably means something, it's up to you to figure out what!
- * This book has a variety of tasks that include seeking information, counting, drawing, and taking rubbings of a couple cool things.
 - > Understanding mistakes happen, you may want to use a pencil.
 - > Taking rubbings of neat things is pretty easy. Place your paper on top of the object and use the side of your pencil to gently rub back and forth until you see the object's shape start to show.

* Happy Exploring and Have Fun!!



Adventure Map


Connecting the dots will help guide the way as you complete the tasks and challenges on the following pages.



Growing tall and strong!

How many raised garden beds are at the Community Garden?

Draw a picture of something you see at the garden:



Step by Step

As you cross the bridge over Boeckman Creek between the Community Garden and the Disc Golf Course, count your steps.

How many steps did it take you?

How many steps did it take others in your group?

How Far?!

What is the distance of Hole #3 on the Disc Golf Course?



Pitch Ran Through His Veins

Located near basket #7 on the Disc Golf Course, you will find the history of Ernest Kolbe and his love of trees.

List 3 types of trees found on this information board:



Forest Finds

As you make your way through the trees, keep your eyes out for the following (circle if you see it):



Pine cone



Leaves



Squirrel



Bird



Mushrooms



Fern



Baseball Watching Birds

Locate the large bird nest perched high above the ballfields
(hint - it's between fields 1 and 2)

Were any large birds present in the nest the day you visited?

How many did you see?

Any guess on what type of birds?



Lights and More Lights!

How many large light poles help to light the sports fields?

What are the poles made of?

Colors as far as The Eye Can See


Stand on the grass hill behind ballfield #5. Name 3 things you can see from there and their color:

1.

2.

3.

Draw your favorite from the 3 you just listed:



Rocks for Shelter

Take a rubbing of the rocks on the wall at the River Shelter:



How High?

As you make your way to the dock on the Willamette River, look high!

What year was the high water mark/flood?



Never Give Up

From the dock, head towards the River Shelter. To your left you may catch a glimpse of a blue bench.

What quote is written on the bench?

Named What?

There are two trails that connect to neighborhoods on the west side of Memorial Park.

and

are the names of the two roads where the trails end/connect to the neighborhood. (hint: you may have to walk a bit to find the street signs with names)




A Picnic with Ted

Near the main parking lot in Memorial Park, a small bridge crosses over the creek into a grass area with a few picnic tables.

Can you find "Ted's" monument?

Once you find it, use your pencil to create a rubbing of the bronze plaque.



Trail Walkin'

Located behind the Parks Maintenance Barn is a trail to the Stein-Boozier Barn. How many feet is it from one end to the other? (Hint: at the bottom of the trail near the maintenance barn is a sign that might have this info!)



Barnyard Animals

Which of the following were kept at the Stein-Boozier Barn property (circle 3):

Cattle

Monkeys

Donkeys

Hogs

Sheep

Llamas

Turkeys

Fish

Are You Nuts?

Gustave Stein built a small building that is located in Murase Plaza, not far from the Stein Boozier Barn.

What did he use it for?

What type?

Murase Shade

There are 2 picnic shelters in Murase Plaza.

The one that might get you wet is called the:

The one hidden amongst the trees is called the:



Great job completing the Wilsonville Pathfinder Program!
- Wilsonville Parks and Rec Staff

