






# Coffee Creek Industrial Design Overlay District



## Map Legend

-  Coffee Creek Industrial Design Overlay District Boundary
-  County Boundary
-  City Boundary
-  Urban Growth Boundary
-  Taxlots



This map is to be used in conjunction with written code provided in Section 4.134 of the Wilsonville Planning and Land Development Ordinance.

Disclaimer: The City of Wilsonville makes no representations, express or implied, as to the accuracy, completeness and timeliness of the information displayed. Data errors and omissions may exist in map and report. This map is not suitable for legal, engineering, or surveying purposes. Please contact the City of Wilsonville Planning Division to verify report information is complete and accurate.



March 2018